

© Crown copyright and database rights 2015 Ordnance Survey 100018668



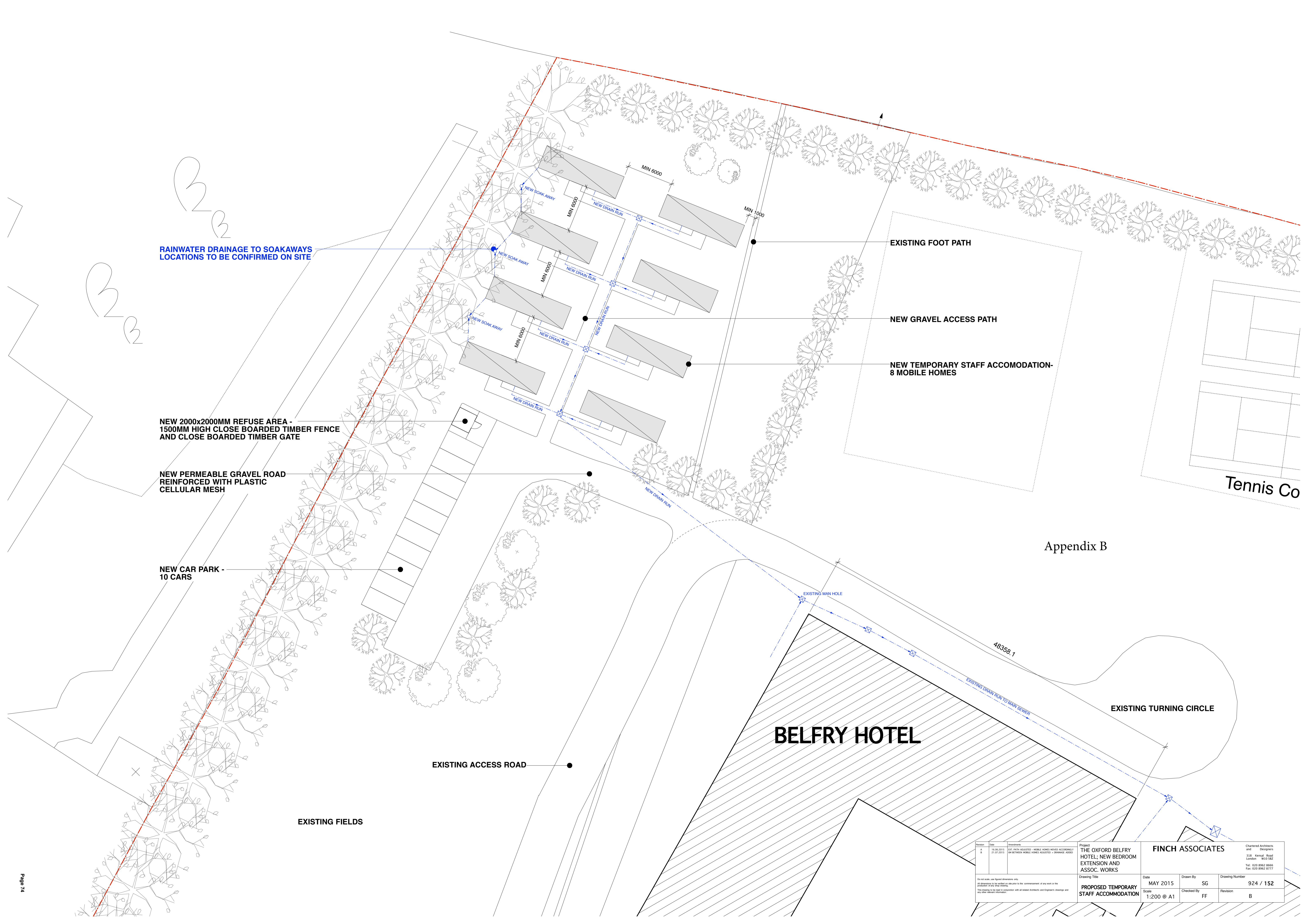
South and Vale GIS

at a scale of 1:3,000



South Oxfordshire District Council is licensed to use Ordnance Survey mapping for its own business use as a member of the Public Sector Mapping Agreement.

Persons viewing this mapping should contact Ordnance Survey copyright for advice where they wish to use Ordnance Survey mapping for their own use.



RAINWATER DRAINAGE TO SOAKAWAYS
LOCATIONS TO BE CONFIRMED ON SITE

NEW 2000x2000MM REFUSE AREA -
1500MM HIGH CLOSE BOARDED TIMBER FENCE
AND CLOSE BOARDED TIMBER GATE

NEW PERMEABLE GRAVEL ROAD
REINFORCED WITH PLASTIC
CELLULAR MESH

NEW CAR PARK -
10 CARS

EXISTING FIELDS

EXISTING ACCESS ROAD

BELFRY HOTEL

EXISTING FOOT PATH

NEW GRAVEL ACCESS PATH

NEW TEMPORARY STAFF ACCOMMODATION-
8 MOBILE HOMES

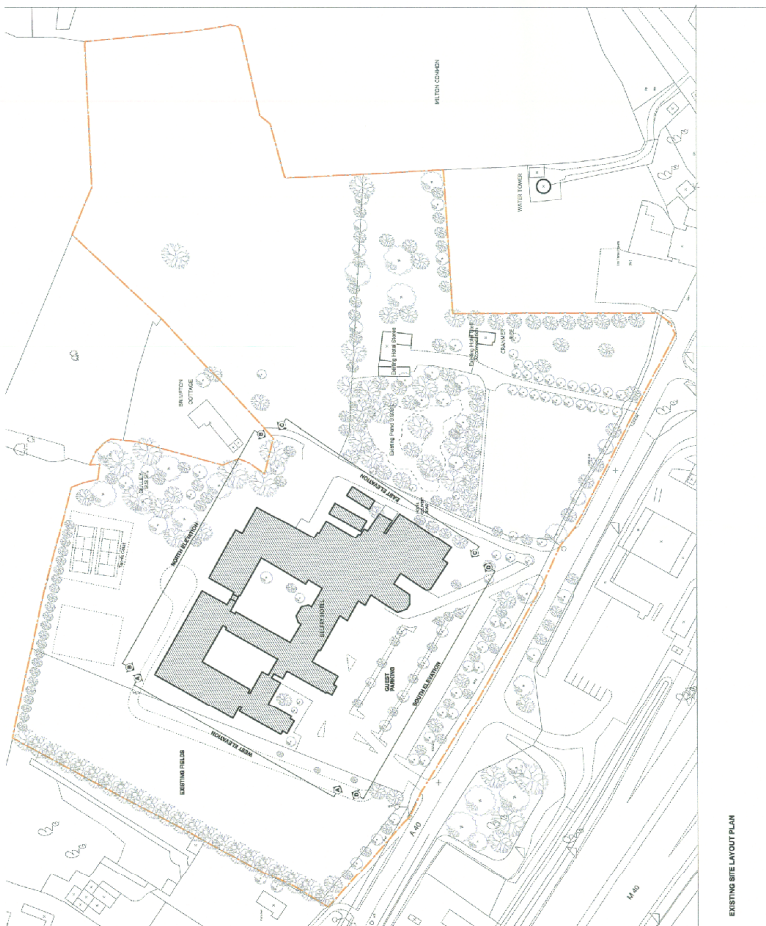
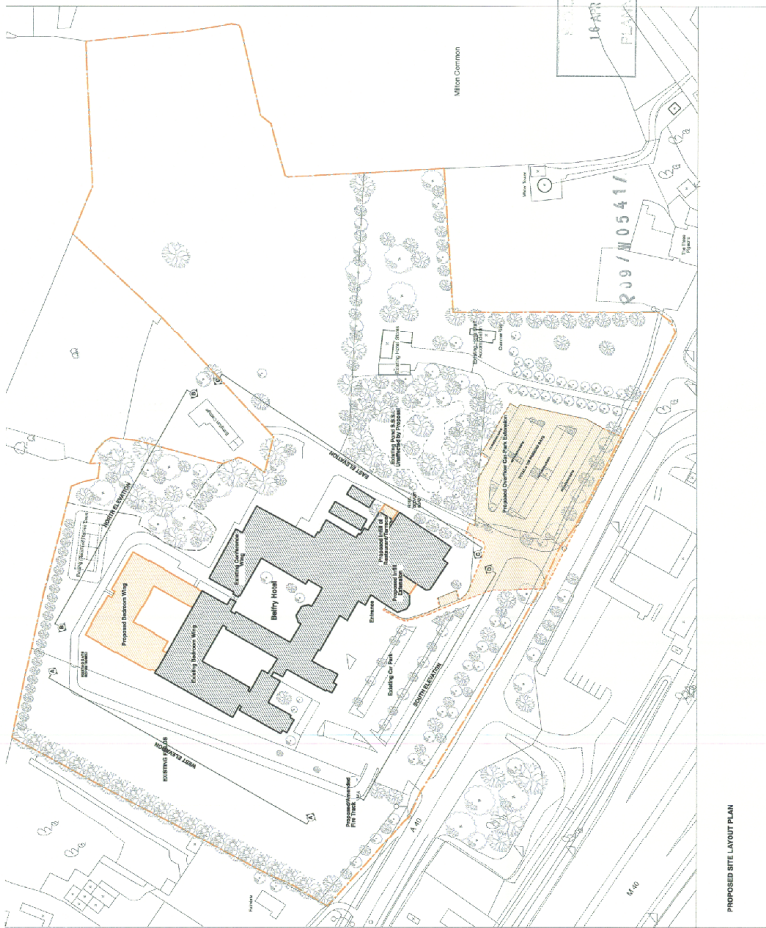
Tennis Co

Appendix B

EXISTING TURNING CIRCLE

EXISTING MAN HOLE

Revision	Date	Amendments	Project	FINCH ASSOCIATES		
A	18.06.2015	EXT. PATH ADJUSTED - MOBILE HOMES MOVED ACCORDINGLY	THE OXFORD BELFRY HOTEL; NEW BEDROOM EXTENSION AND ASSOC. WORKS	Chartered Architects and Designers 318, Kenilworth Road London W5 3EQ Tel: 020 8962 8666 Fax: 020 8962 8777		
B	21.07.2015	NEW PERMEABLE GRAVEL ROAD ADJUSTED - DRAWINGS AMENDED				
Drawing Title			Date	Drawn By	Drawing Number	
PROPOSED TEMPORARY STAFF ACCOMMODATION			MAY 2015	SG	924 / 152	
Scale			Checked By	Revision		
1:200 @ A1			FF	B		



FINCH ASSOCIATES 145 WEST GARDNER SUITE 200 CHICAGO, IL 60604 TEL: 312.467.1100 FAX: 312.467.1101 WWW.FINCHASSOCIATES.COM		Date of: 18 APR 2010	Drawing No. / Title: 204 / 101
Project: THE OXFORD BELFREY HOTEL NEW BEDROOM RENOVATION AND ASSOCIATE WORKS		Date of: 18 APR 2010	Drawing No. / Title: 204 / 101
Existing Title: EXISTING AND PROPOSED SITE PLAN		Date of: 18 APR 2010	Drawing No. / Title: 204 / 101

This page is intentionally left blank